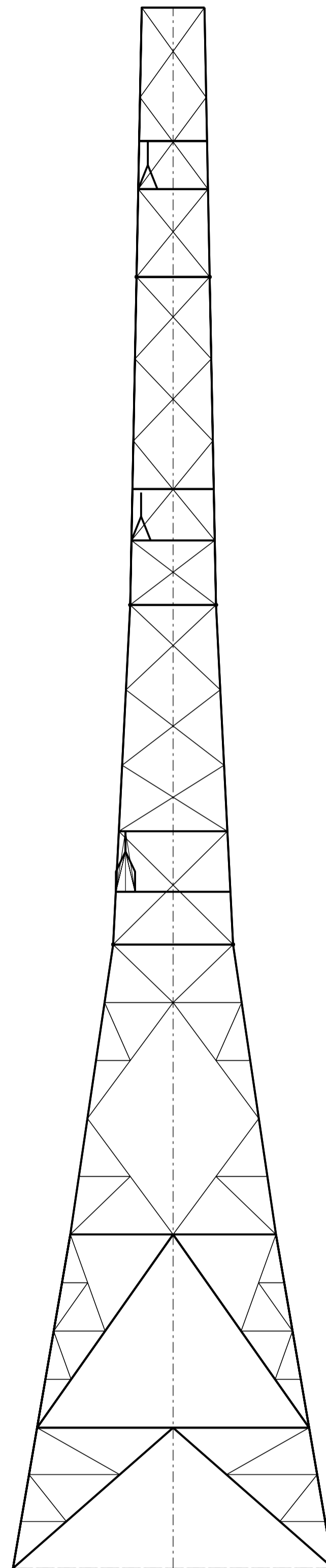
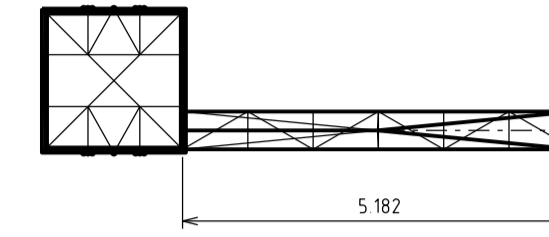


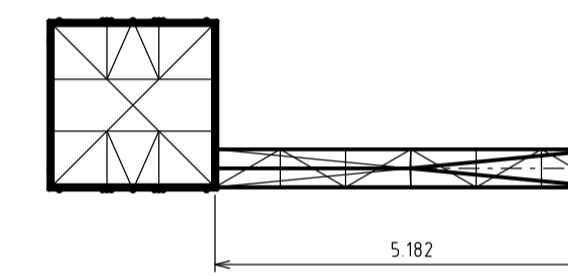
ELEVATION ON TRANSVERSE FACE



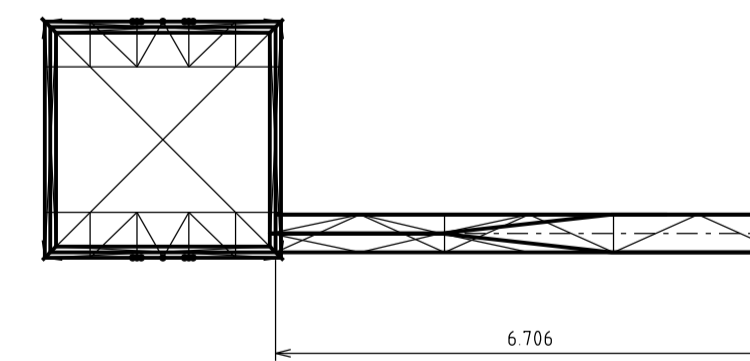
ELEVATION ON LONGITUDINAL FACE



PLAN ON TOP PHASE



PLAN ON MIDDLE PHASE



PLAN ON BOTTOM PHASE

DESCRIPTION	DOCUMENT NUMBER
GA & ED FOR MINIMUM HEIGHT TOWER	BK35/21315 TO 21318
GA & ED FOR 3.658 (12') LEG EXTENSION	BK35/21319
ML FOR 5.182 (17') OUTRIGGER	BK35/29728 & 29729
ML FOR 6.706 (22') OUTRIGGER	BK35/29730 & 29731

THIS IS AN INDICATIVE DRAWING AND IS FOR DEVELOPMENT PURPOSES ONLY

Rev	Description	Created	Checked	Approved	Date
P4	ENVIRONMENTAL STATEMENT "APPF REGULATION 5(2)(a)"	ANK	PJ	DA	08/02/22

# nationalgrid

Investment No. 100504	Project No. 201083	Site: BULLS LODGE SUBSTATION
--------------------------	-----------------------	---------------------------------

Investment Name: LONGFIELD SOLAR FARM CONNECTION

Document Title: TEMPORARY OVERHEAD LINE  
TOWER KEY LINE DIAGRAM  
L8(c) ST M3.7

Created By: A. KENEALY	Date: 08/02/22	Checked By: P. JOHNSON	Date: 08/02/22	Approved By: D. ATKINSON	Date: 08/02/22
Development Engineer: S. STOYANOV	Document Type: DRAWING	Scale: 1:100	Format: A1	Sheet(s): 1 of 1	Rev: P4

National Grid Document Number: PDD-100504-ELE-007  
Figure Number: FIGURE 2-35

FEED Document Number: 50246/7610  
PINS REF: EN010118